






Pine Swamp Wildlife Corridor

An extensive trail system surrounds this historic swamp area. In colonial times, Pine Swamp was known as “Mast Swamp” for its supply of ship masts. It was also known as Cuppacommock or the Hiding-Place for its remoteness and inaccessibility, and used by Pequots as a refuge. Enjoy the large rhododendrons, boulder fields, and abundant wildlife. **Leashed Dogs Allowed**

-  Blue (1.60 mi)
-  Blue Dot (1.6 mi)
-  Red (0.67 mi)
-  Yellow (1.20 mi)
-  Contours 10 feet

-  Till, Sand and Gravel, Boulders.
-  Conservation Properties
-  Point of Interest
-  Main Parking
-  Alternative Parking



SCCOG Southwestern Connecticut Council of Governments

